

Note: The name of this portion was changed to Pohoparry in 1824, when Warren was established

WALLPACK  
ERECTED 1731

HARDWICK  
ERECTED 1750

Included Stillwater, Fredon and Green  
in Sussex County

GREENWICH  
ERECTED 1738

DELAWARE  
RIVER

MUSCONETCONG  
RIVER



PLATE I  
CIVIL DIVISIONS OF THE TERRITORY  
NOW COMPRISING  
WARREN COUNTY, N.J.  
AS THEY EXISTED IN 1750

FEB 1939 SCALE 1/2" = 1 MILE H. WETTER COUNTY ENGINEER

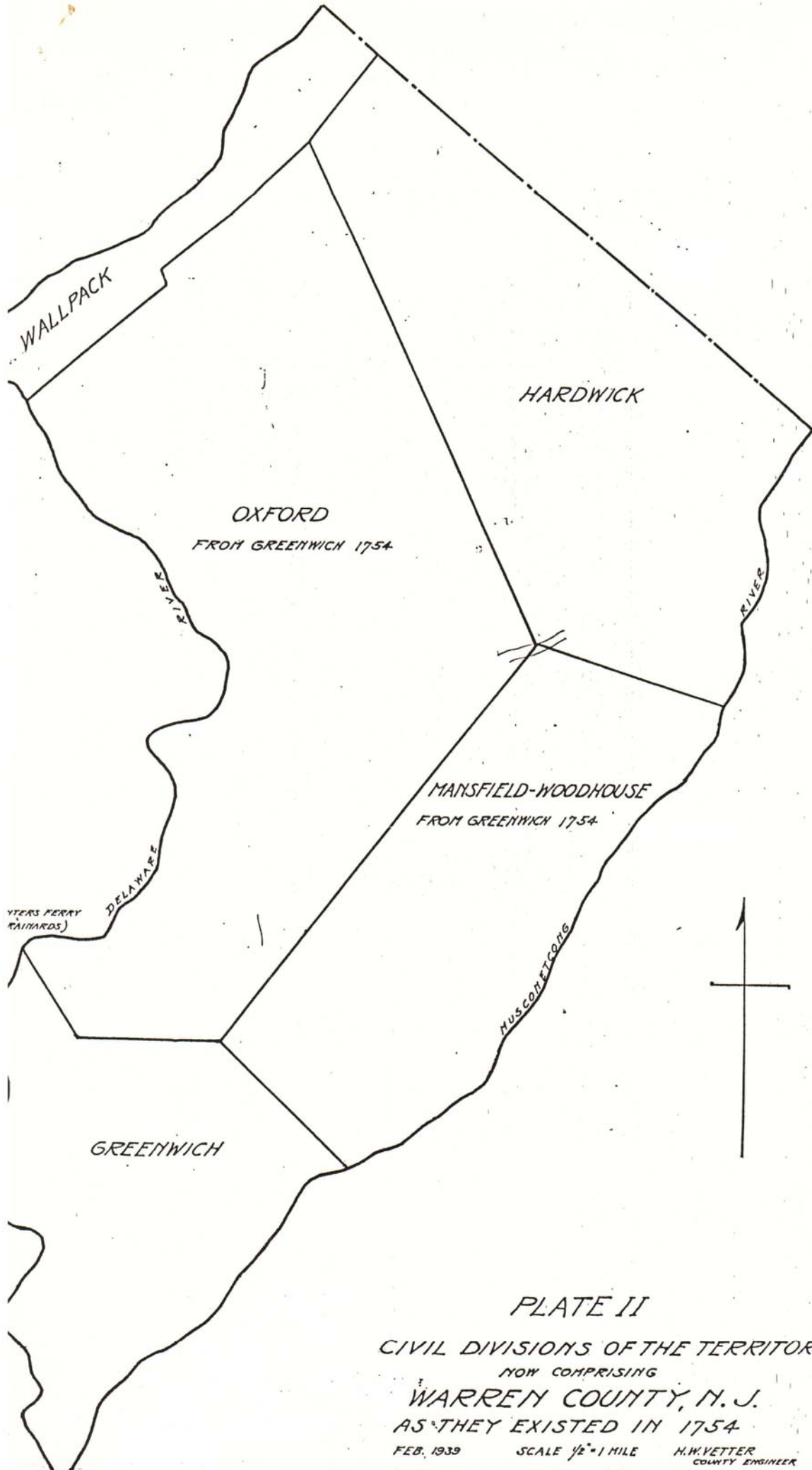


PLATE II  
CIVIL DIVISIONS OF THE TERRITORY  
NOW COMPRISING  
WARREN COUNTY, N. J.  
AS THEY EXISTED IN 1754  
FEB. 1939      SCALE 1/2" = 1 MILE      H. W. VETTER  
COUNTY ENGINEER

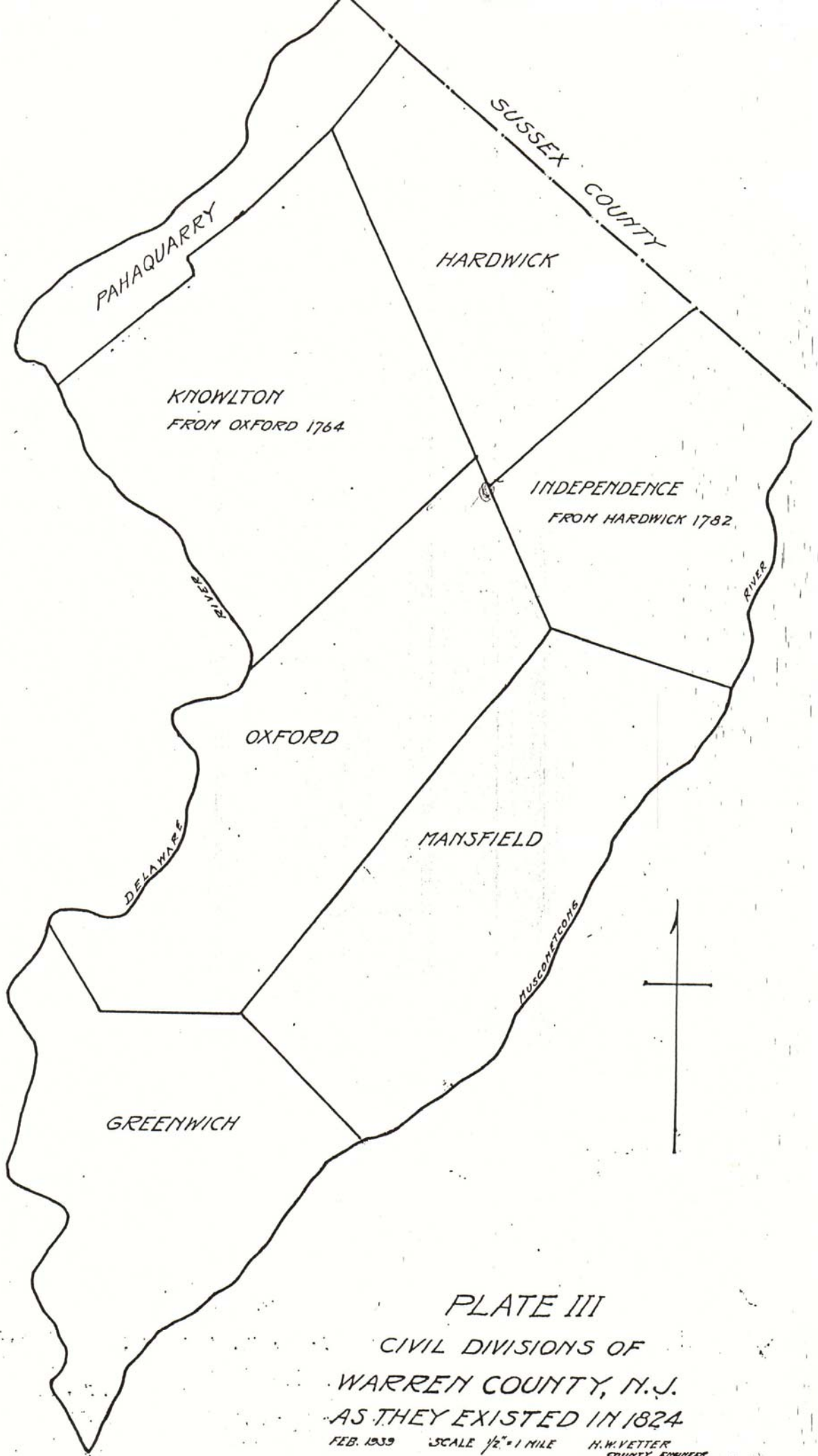
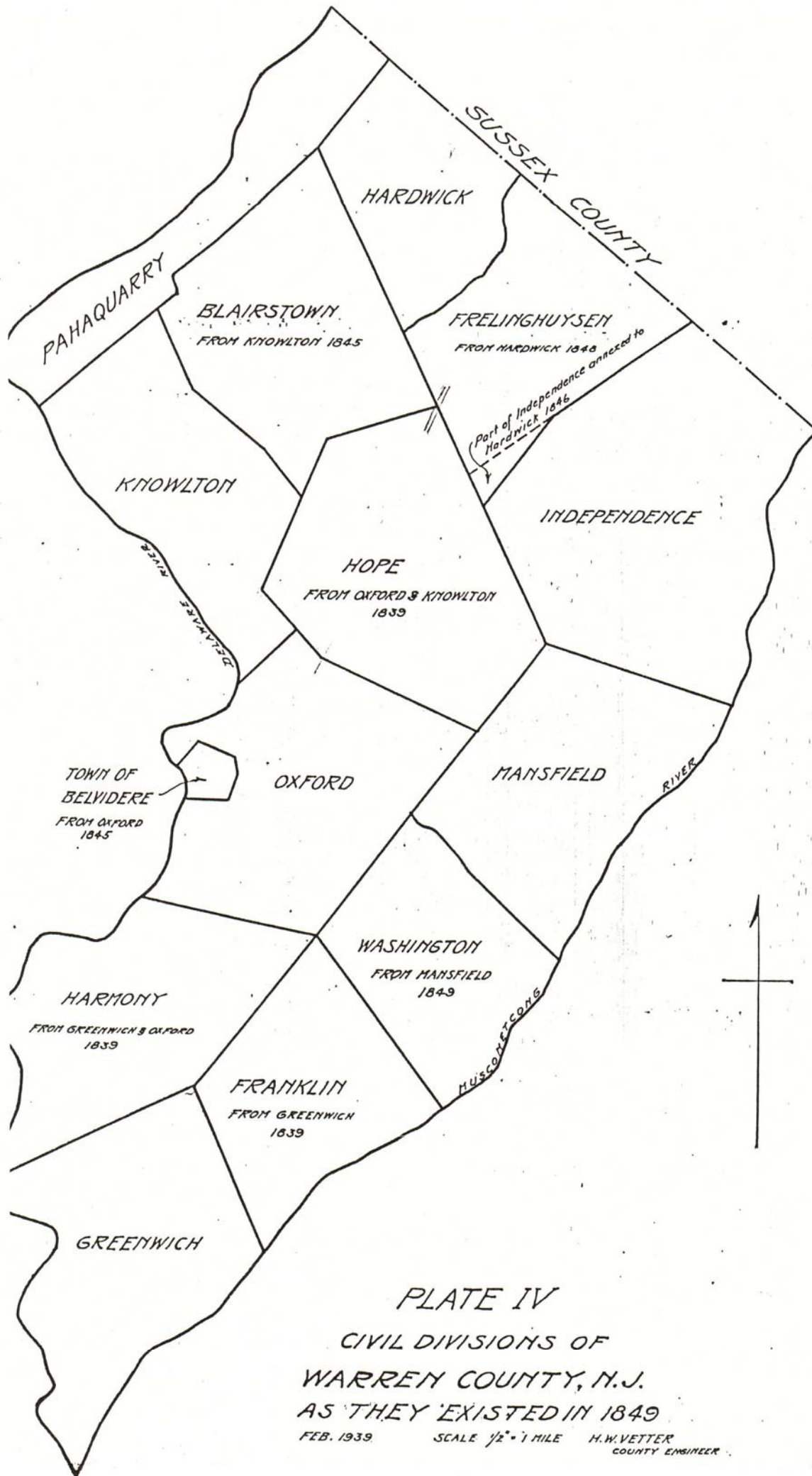


PLATE III  
CIVIL DIVISIONS OF  
WARREN COUNTY, N.J.  
AS THEY EXISTED IN 1824  
FEB. 1839 SCALE 1/2" = 1 MILE H. W. VETTER  
COUNTY ENGINEER



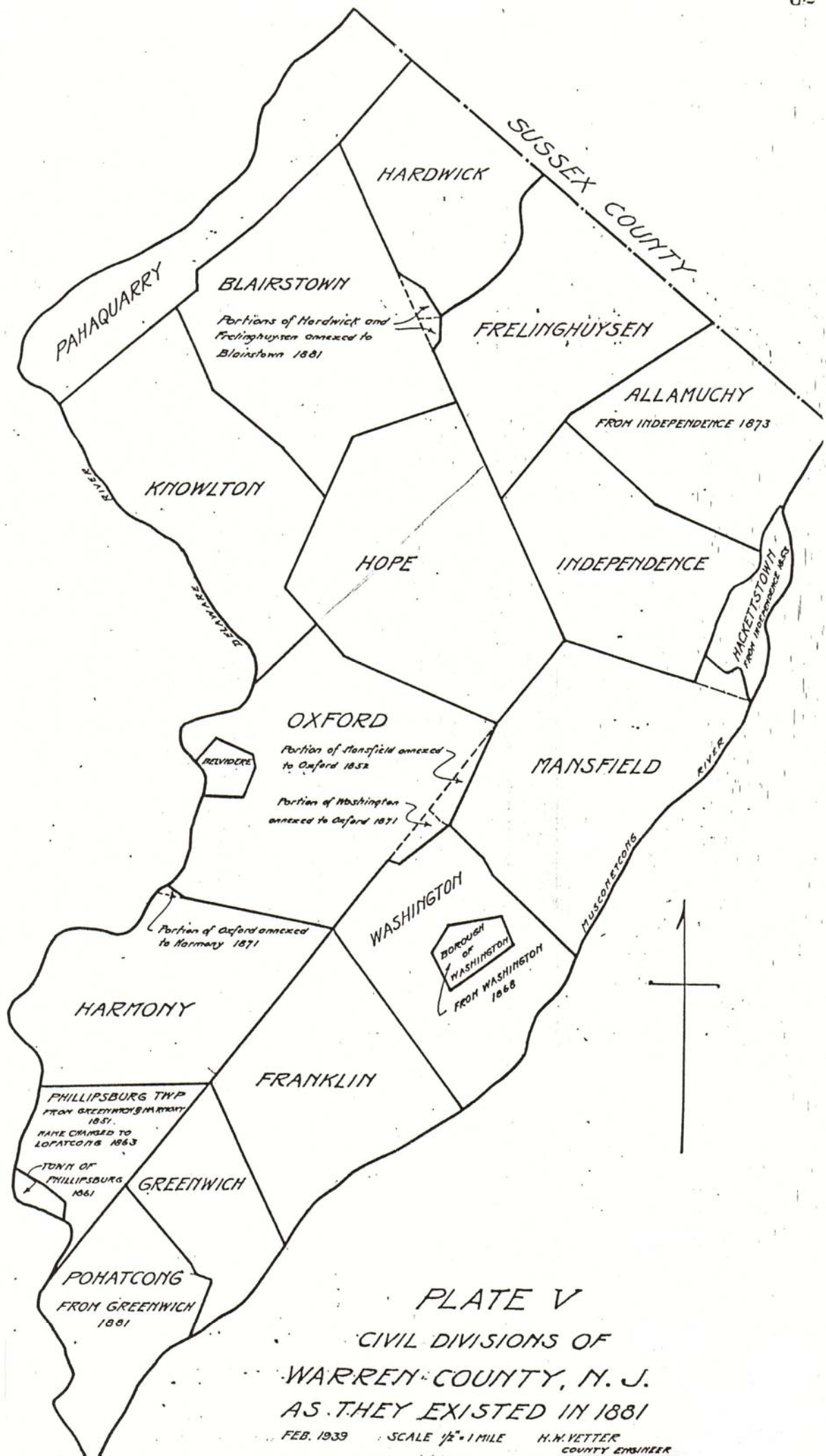


PLATE V  
 CIVIL DIVISIONS OF  
 WARREN COUNTY, N. J.  
 AS THEY EXISTED IN 1881

FEB. 1939 SCALE 1/2" = 1 MILE H. N. VETTER COUNTY ENGINEER

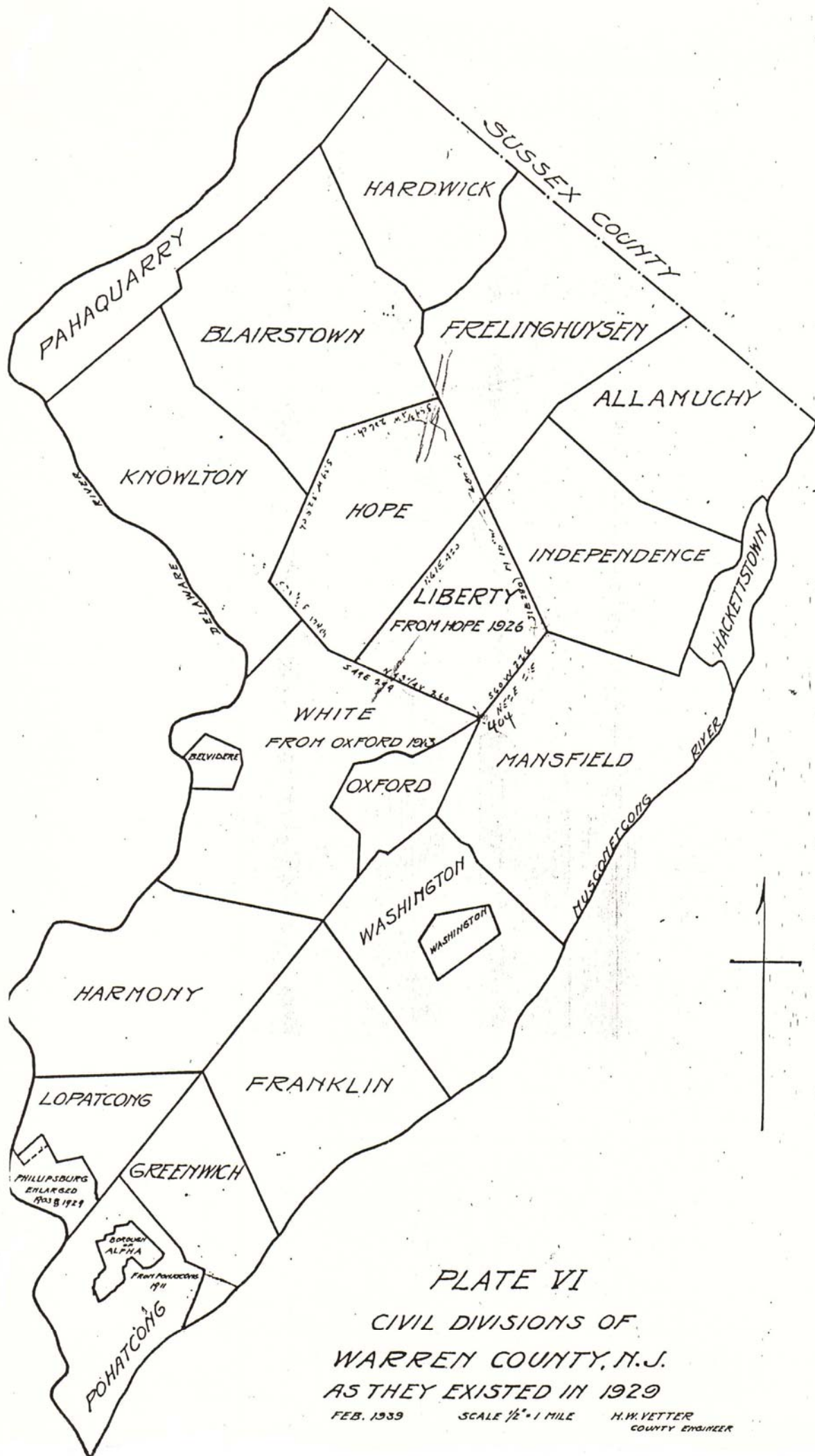


PLATE VI  
 CIVIL DIVISIONS OF  
 WARREN COUNTY, N.J.  
 AS THEY EXISTED IN 1929

FEB. 1939      SCALE 1/2" = 1 MILE      H. W. VETTER  
 COUNTY ENGINEER